



# The Sizewell C Project

## 5.2 Main Development Site Flood Risk Assessment Addendum Figures Part 3 of 3

---

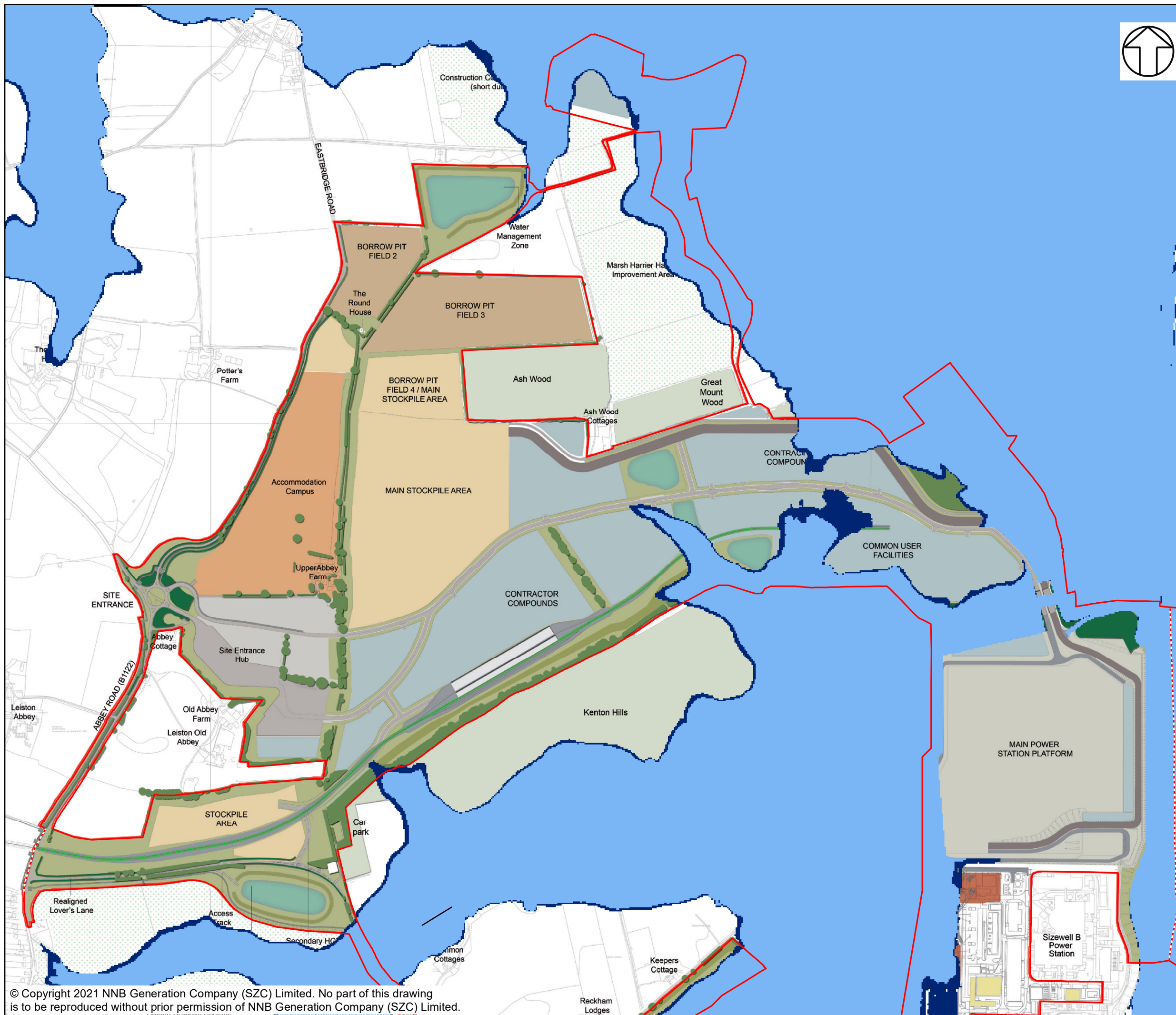
Revision: 1.0  
Applicable Regulation: Regulation 5(2)(e)  
PINS Reference Number: EN010012

---

January 2021

Planning Act 2008  
Infrastructure Planning (Applications: Prescribed  
Forms and Procedure) Regulations 2009





**NOTES**

**KEY**

- SIZEWELL C MAIN DEVELOPMENT SITE BOUNDARY
- - - DEMARCATION LINE
- WITH SCHEME 200YR BREACH FLOOD EXTENT (2190)
- WITH SCHEME 1000YR BREACH FLOOD EXTENT (2190)

NOT PROTECTIVELY MARKED

**COPYRIGHT**  
 Reproduced from Ordnance Survey map with the permission of Ordnance Survey on behalf of the controller of Her Majesty's Stationery Office © Crown Copyright (2019). All Rights reserved. NNB GenCo 0100060408.




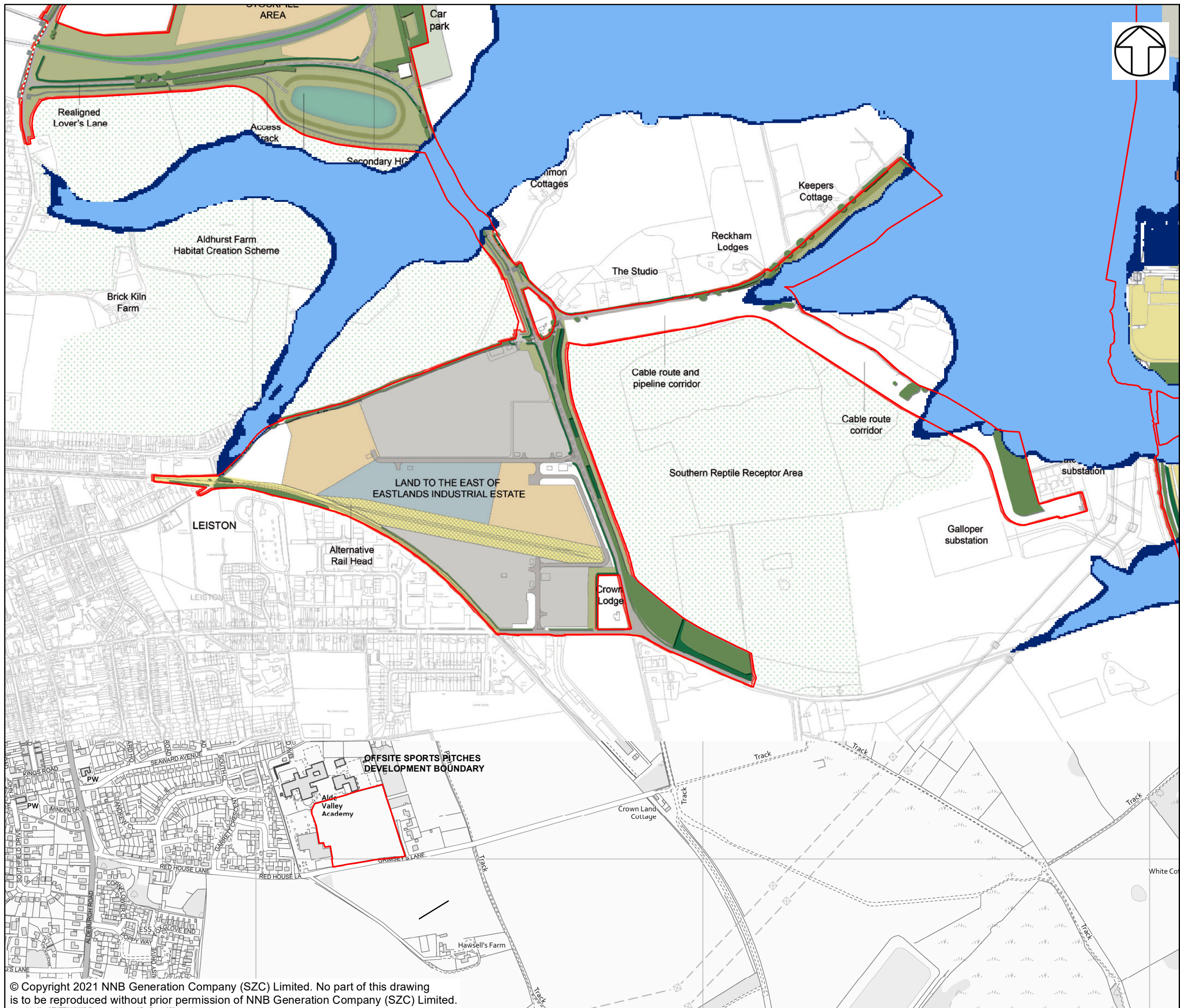
**DOCUMENT:**  
 SIZEWELL C  
 MAIN DEVELOPMENT SITE  
 FLOOD RISK ASSESSMENT ADDENDUM

**DRAWING TITLE:**  
 WITH SCHEME BREACH FLOOD EXTENTS  
 FOR 1 IN 200 YEAR AND 1 IN 1000-YEAR  
 EVENTS FOR 2190 - SIZEWELL C BREACH  
 MODEL 2020 FOR THE TEMPORARY  
 CONSTRUCTION AREA

**DRAWING NO.:**  
 FIGURE 27

<b>DATE:</b> JAN 2021	<b>DRAWN:</b> E.H.	<b>SCALE:</b> 1:10,000 @A3	<b>REVISION:</b> 2.0
--------------------------	-----------------------	-------------------------------	-------------------------





**NOTES**

**KEY**

- SIZEWELL C MAIN DEVELOPMENT SITE BOUNDARY
- - - DEMARCATION LINE
- WITH SCHEME 200YR BREACH FLOOD EXTENT (2190)
- WITH SCHEME 1000YR BREACH FLOOD EXTENT (2190)

NOT PROTECTIVELY MARKED

**COPYRIGHT**  
 Reproduced from Ordnance Survey map with the permission of Ordnance Survey on behalf of the controller of Her Majesty's Stationery Office © Crown Copyright (2019). All Rights reserved. NNB GenCo 0100060408.



**DOCUMENT:**  
 SIZEWELL C  
 MAIN DEVELOPMENT SITE  
 FLOOD RISK ASSESSMENT ADDENDUM

**DRAWING TITLE:**  
 WITH SCHEME BREACH FLOOD EXTENTS  
 FOR 1 IN 200 YEAR AND 1 IN 1000-YEAR  
 EVENTS FOR 2190 - SIZEWELL C BREACH  
 MODEL 2020 FOR THE LEEIE AREA

**DRAWING NO:**  
 FIGURE 28

<b>DATE:</b> JAN 2021	<b>DRAWN:</b> E.H.	<b>SCALE:</b> 1:8,000 @A3	<b>REVISION:</b> 2.0
--------------------------	-----------------------	------------------------------	-------------------------

